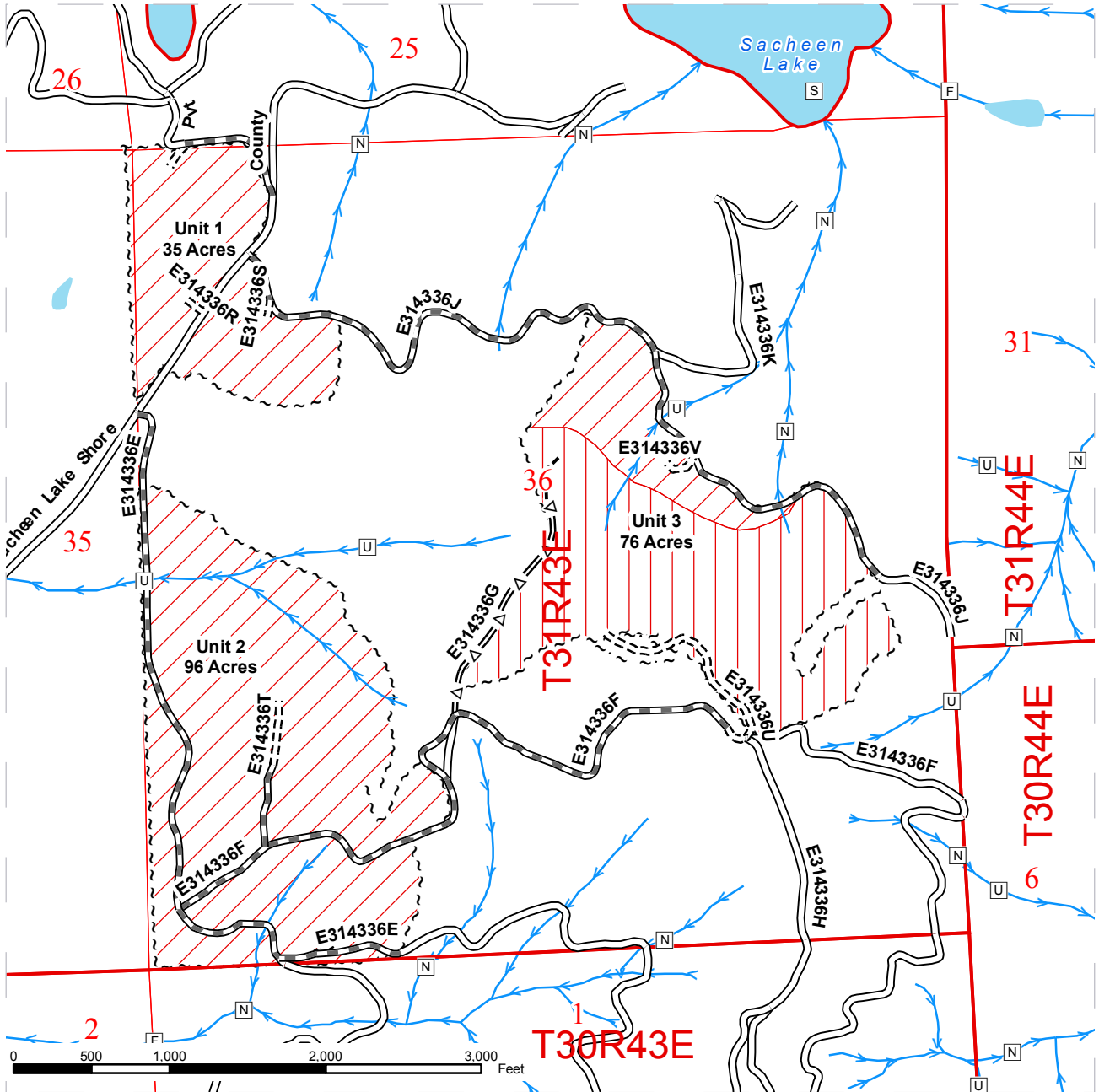


TIMBER SALE MAP

SALE NAME: SOUTH SHORE SUNRISE
AGREEMENT#: 83862
TOWNSHIP(S): T31R43E, T31R44E
TRUST(S): Common School and Indemnity(3)

REGION: Northeast Region
COUNTY(S): PEND OREILLE
ELEVATION RGE: 2350-3109



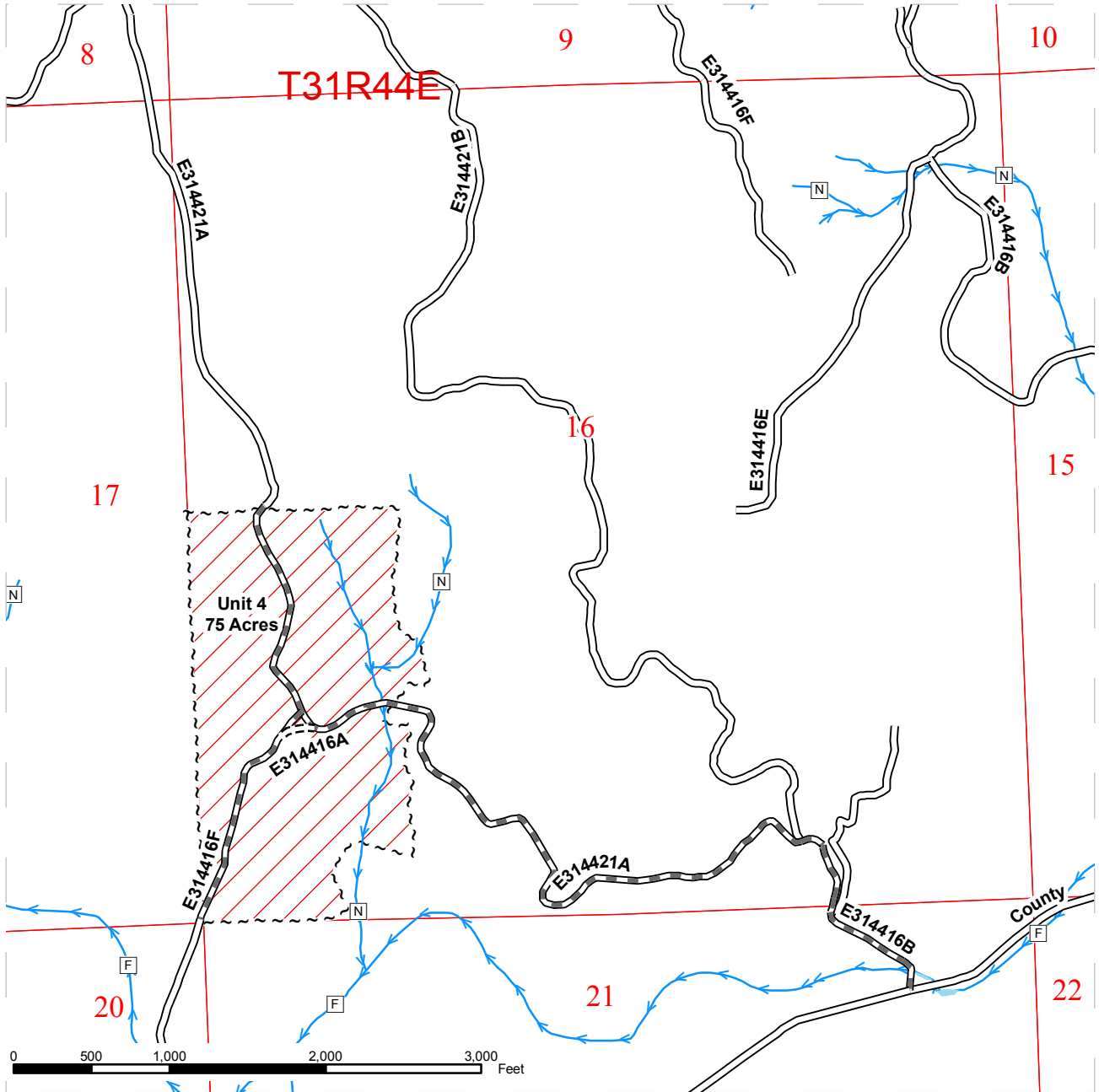
Logging Methods METHOD Ground Cable Sale Boundary Tags	Road Construction Types Existing Road Required Construction R/W Tags	DNR Managed Lands Public Land Survey Sections Open Water Streams
--	--	---



TIMBER SALE MAP

SALE NAME: SOUTH SHORE SUNRISE
AGREEMENT#: 83862
TOWNSHIP(S): T31R43E, T31R44E
TRUST(S): Common School and Indemnity(3)

REGION: Northeast Region
COUNTY(S): PEND OREILLE
ELEVATION RGE: 2350-3109



Logging Methods METHOD Ground Cable Sale Boundary Tags	Road Construction Types Existing Road Required Construction R/W Tags	DNR Managed Lands Public Land Survey Sections Open Water Streams
--	--	---

DRIVING MAP

SALE NAME: SOUTH SHORE SUNRISE
AGREEMENT#: Not Defined.
TOWNSHIP(S): -1
TRUST(S): Common School and Indemnity(3)

REGION: Northeast Region
COUNTY(S): PEND OREILLE
ELEVATION RGE: 2350-3109



DRAFT



	Timber Sale Unit
	Haul Route
	Highways
	Open Water

DRIVING DIRECTIONS

Units 1 through 3.

- Starting at Riverside, WA head north on highway 2 for approximately 7.2 miles to the intersection of Hwy 2 and Fertile Valley Rd.
- Head East on Fertile Valley Rd for approximately 5.8 miles to the intersection of Fertile Valley and Sacheen Lake shore Rd.
- Turn East on south shore road for approximately 0.8 miles to DNR road E314336E. This location brings you to Unit 1.
- Head south on DNR road E314336E for 0.1 miles to enter unit 2.
- Continue on DNR E314336E for 0.6 miles then turn East on E314336F for another 0.6 miles to arrive at Unit 3.

Unit 4





- Starting at Riverside, WA head north on Highway 2 for approximately 10.9 miles to the intersection of Hwy 2 and Highway 211.
- Head north on Hwy 211 for approximately 6.2 miles to the intersection of Hwy 211 and Deer Valley road.
- Head east on Deer Valley road for approximately 2.8 miles to the intersection of Deer valley road and DNR road E314416B.
- Head west on the DNR E314416B road for .25 miles to the intersection of the E314416C roads.
- Head west on the DNR road E314416C for approximately .7 miles to arrive at Unit 4.

DRIVING MAP

SALE NAME: SOUTH SHORE SUNRISE
 AGREEMENT#: Not Defined.
 TOWNSHIP(S): -1
 TRUST(S): Common School and Indemnity(3)

REGION: Northeast Region
 COUNTY(S): PEND OREILLE
 ELEVATION RGE: 2350-3109



	Timber Sale Unit
	Haul Route
	Highways
	Open Water

DRIVING DIRECTIONS

Units 1 through 3.

- Starting at Riverside, WA head north on highway 2 for approximately 7.2 miles to the intersection of Hwy 2 and Fertile Valley Rd.
- Head East on Fertile Valley Rd for approximately 5.8 miles to the intersection of Fertile Valley and Sacheen Lake shore Rd.
- Turn East on south shore road for approximately 0.8 miles to DNR road E314336E. This location brings you to Unit 1.
- Head south on DNR road E314336E for 0.1 miles to enter unit 2.
- Continue on DNR E314336E for 0.6 miles then turn East on E314336F for another 0.6 miles to arrive at Unit 3.

Unit 4

- Starting at Riverside, WA head north on Highway 2 for approximately 10.9 miles to the intersection of Hwy 2 and Highway 211.
- Head north on Hwy 211 for approximately 6.2 miles to the intersection of Hwy 211 and Deer Valley road.
- Head east on Deer Valley road for approximately 2.8 miles to the intersection of Deer valley road and DNR road E314416B.
- Head west on the DNR E314416B road for .25 miles to the intersection of the E314416C roads.
- Head west on the DNR road E314416C for approximately .7 miles to arrive at Unit 4.